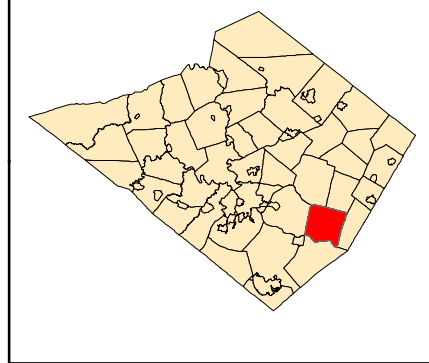


STORMWATER MANAGEMENT DISTRICTS

AMITY TOWNSHIP BERKS COUNTY, PENNSYLVANIA

LOCATION MAP



Legend

Municipal Boundaries

Parcels

Roads

Classification

Local / Private Road

State Road

Proposed Road

STORMWATER MANAGEMENT DISTRICTS

District B

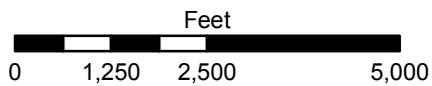
District C

Lakes / Rivers

Streams

MAP SCALE

1 inch equals 2,500 feet



DATA SOURCES:

Parcel Data by Berks County, PA Tax Map Office.
Municipality and Road Datasets by Berks County
Streams Data by PADEP
Management Districts Digitized by LTL Consultants Ltd.
Using Berks County Planning Commission Phase II
Act 167 Stormwater Management Plan Maps

This map is intended for reference purposes and not
for surveying and engineering use.



LTL CONSULTANTS, LTD.
ENGINEERS & CODE OFFICIALS

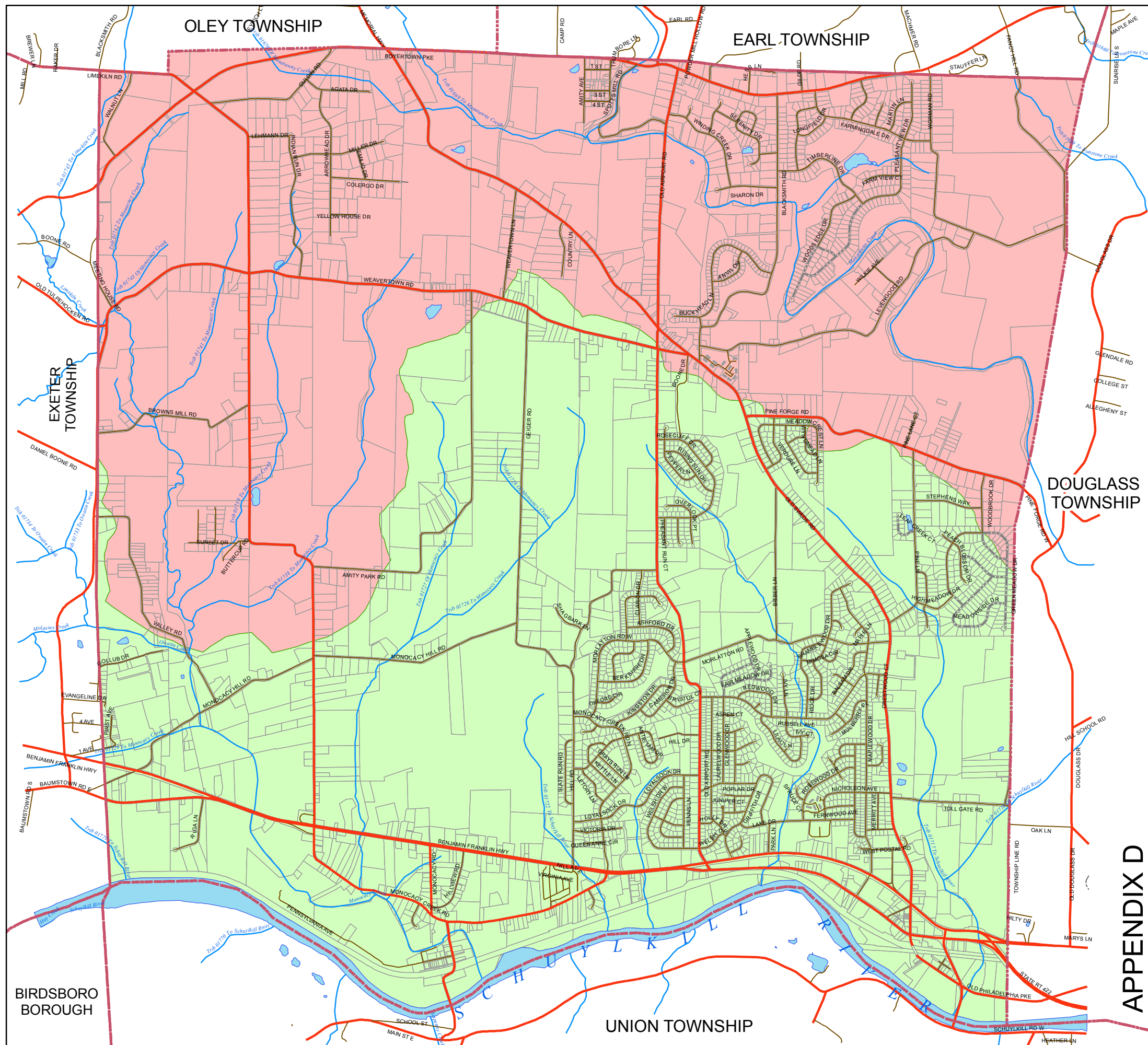
PO BOX 241
ONE TOWN CENTRE DR
OLEY, PA 19547

(610) 987-9290
FAX: (610) 987-9288

DRAWN BY
LRS

MAP DATE:
2/14/08

BIRDSBORO
BOROUGH



APPENDIX D