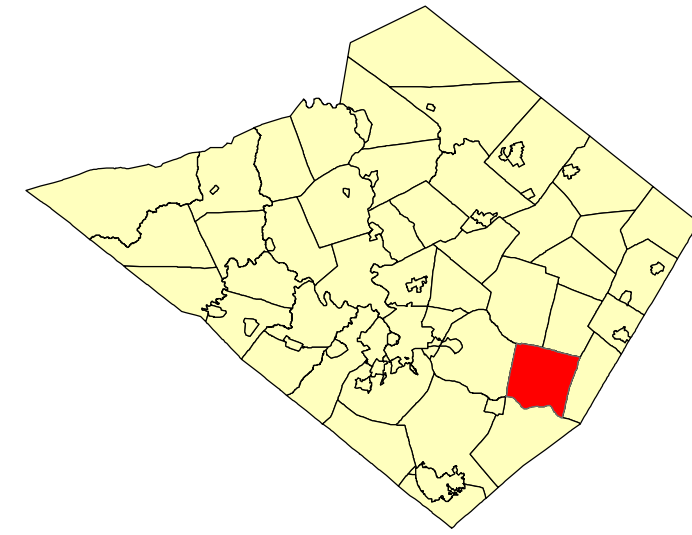







OFFICIAL ZONING MAP

AMITY TOWNSHIP


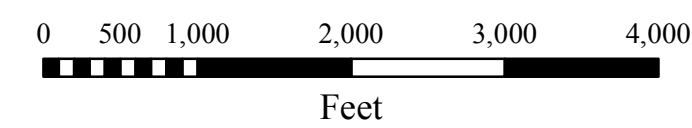
BERKS COUNTY, PENNSYLVANIA



Legend

-  ROAD CENTERLINES
-  PARCEL BOUNDARIES
-  10 FOOT ELEVATIONS
-  2 FOOT ELEVATIONS
-  PONDS, LAKES, RIVERS
-  STREAMS
-  MUNICIPAL BOUNDARIES
- ZONING DISTRICTS**
-  RC - RURAL CONSERVATION
-  RV - RURAL VILLAGE - AMITYVILLE
-  LDR - LOW DENSITY RESIDENTIAL
-  MDR - MEDIUM DENSITY RESIDENTIAL
-  MHP - MOBILE HOME PARK
-  SCC - SHOPPING CENTER COMMERCIAL
-  HC - HIGHWAY COMMERCIAL
-  PBOI - PLANNED BUSINESS OFFICE INDUSTRIAL
-  L/O - LIGHT INDUSTRIAL / OFFICE

MAP SCALE:
1:15,000



Data Sources:
Parcel, Municipal Boundaries and Road Centerline datasets provided by the County of Berks, 2010. Information shown on this plan is based on geospatial data from the County of Berks, and may not be copied or reproduced without express written permission from the County of Berks.)
Water Body Datasets provided by the County of Berks and modified based on 2003 Imagery from the PA Map Program supplied by Pennsylvania Spatial Data Access (PASDA) by LTL Consultants, Ltd., 2008.
Contour Data by PA Map Program LIDAR Digital Elevation Models, 2008.
Zoning District Boundary Dataset Created by LTL Consultants, Ltd., 2007, Modified in 2010 to Depict PBOI Zoning.
This map is intended for reference use only, not intended for engineering or surveying purposes.

